



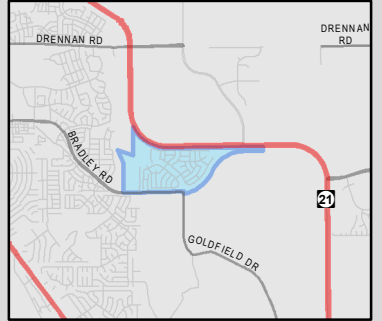
WATERVIEW 1 MD

 Tax Boundary


1 inch = 514.49 feet

08/12/2021 EPC Assessor's Office
NAD_1983_StatePlane_Colorado_Central_FIPS_0502_Feet
Projection: Lambert_Conformal_Conic

COPYRIGHT 2018 by the Board of County Commissioners, El Paso County, Colorado. All rights reserved. No part of this document or data contained hereon may be reproduced, used to prepare derivative products, or distributed without the specific written approval of the Board of County Commissioners, El Paso County, Colorado. This document was prepared from the best data available at the time of plotting and is for internal use only. El Paso County, Colorado, makes no claim as to the completeness or accuracy of the data contained hereon.



COLORADO
SPRINGS
AIRPORT

21

WIDEFIELD

BLUESTEM
PRAIRIE
OPEN SPACE

SECURITY

KINGSBORO DR
STARGATE DR
ROSEVILLE DR
MARSH HAWK DR

SERPING DR

GRINNELL BLVD
NEW MOON CT
WOLF MOON DR
ESCANABA DR
GAMI WAY
SPOKANE WAY
HATTI WAY
KAYAH-DIN WAY
SAN AMEL'S WAY
JUSTEAGEN DR
SAN MATEO DR

GRINNELL BLVD

NEW MOON CT

WOLF MOON DR

ESCANABA DR

GAMI WAY

SPOKANE WAY

HATTI WAY

KAYAH-DIN WAY

SAN AMEL'S WAY

JUSTEAGEN DR

SAN MATEO DR

GOLDFIELD DR

CUDAHY RD

PASSING SKY DR

SIERRA RICA RD

HORSE TOOTH RD

DANCING MOON WAY

WHIRLING OAK WAY

DANCING SUN WAY

SANTO DOMINGO RD

DANCING STAR WAY

MARILEE WAY

DANCING WATER DR

DANCING SKY DR

DANCING RAIN WAY

BRYLIE WAY

KEAGSTER DR

CONNECT RD

DANCING LEFT WAY

DANCING RIGHT WAY

PEAK INNOVATION PKWY

DRENNAN RD

DRENNAN RD

GOLDFIELD DR

21

BRADLEY RD

SECURITY

WIDEFIELD

BLUESTEM PRAIRIE OPEN SPACE

COLORADO SPRINGS AIRPORT

SECURITY

WIDEFIELD