


# JACKSON CREEK NORTH MD

 Tax Boundary

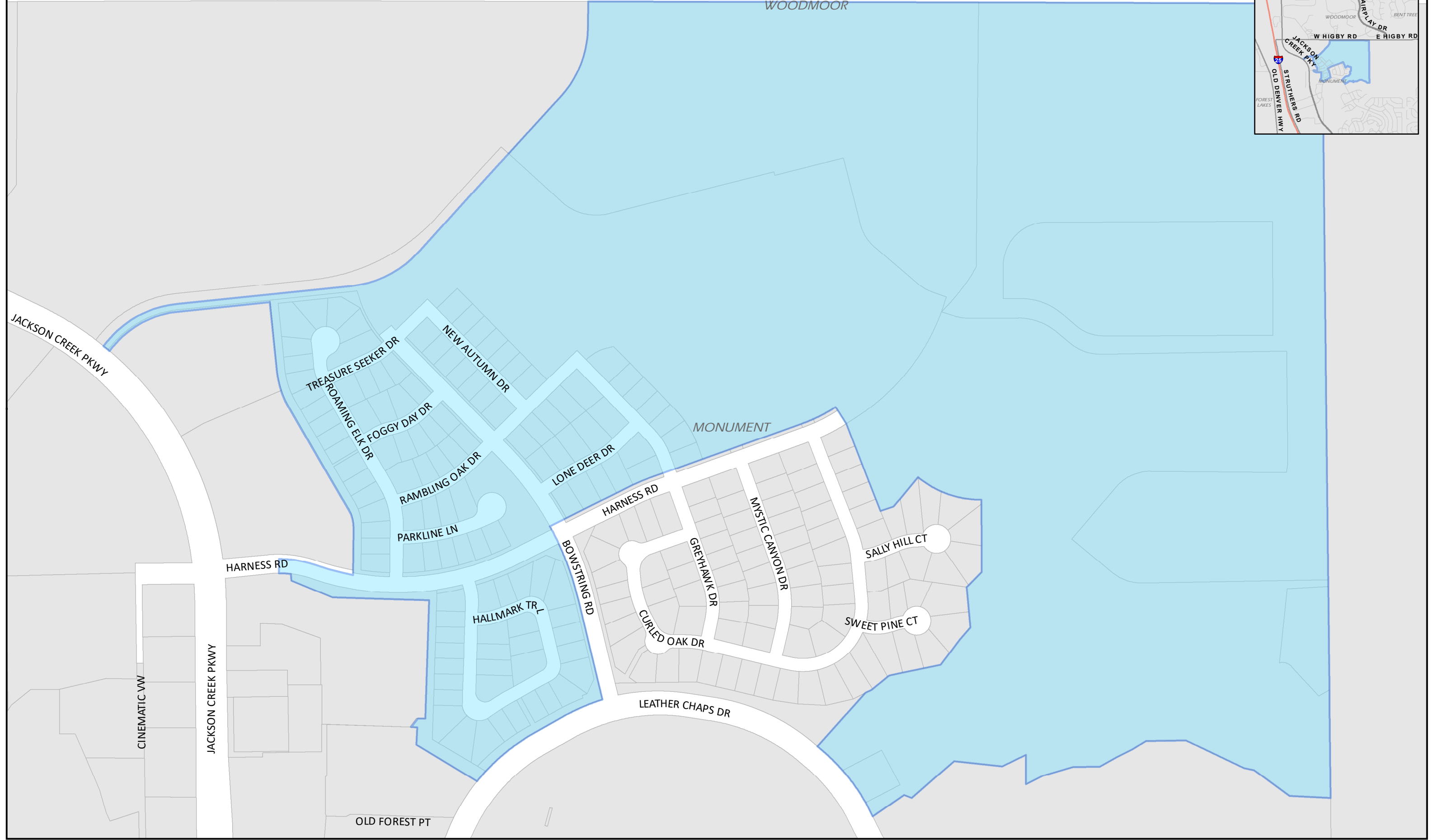
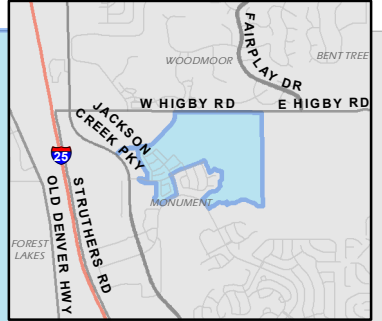
  
1 inch = 331.19 feet

08/24/2021 EPC Assessor's Office  
NAD\_1983\_StatePlane\_Colorado\_Central\_FIPS\_0502\_Feet  
Projection: Lambert\_Conformal\_Conic

COPYRIGHT 2018 by the Board of County Commissioners, El Paso County, Colorado. All rights reserved. No part of this document or data contained hereon may be reproduced, used to prepare derivative products, or distributed without the specific written approval of the Board of County Commissioners, El Paso County, Colorado. This document was prepared from the best data available at the time of plotting and is for internal use only. El Paso County, Colorado, makes no claim as to the completeness or accuracy of the data contained hereon.

LEWIS-PALMER HIGH SCHOOL

WOODMOOR



JACKSON CREEK PKWY

CINEMATIC VW

JACKSON CREEK PKWY

OLD FOREST PT

TREASURE SEEKER DR

ROAMING ELK DR

FOGGY DAY DR

RAMBLING OAK DR

PARKLINE LN

NEW AUTUMN DR

LONE DEER DR

HALLMARK TR

HARNESS RD

BOWSTRING RD

LEATHER CHAPS DR

CURLED OAK DR

GREYHAWK DR

MYSTIC CANYON DR

SWEET PINE CT

SALLY HILL CT

MONUMENT