



EL PASO COUNTY, COLORADO
Office of the County Assessor
Steve Schleiker





El Paso County “My Community” Opportunity Zone Map Layer

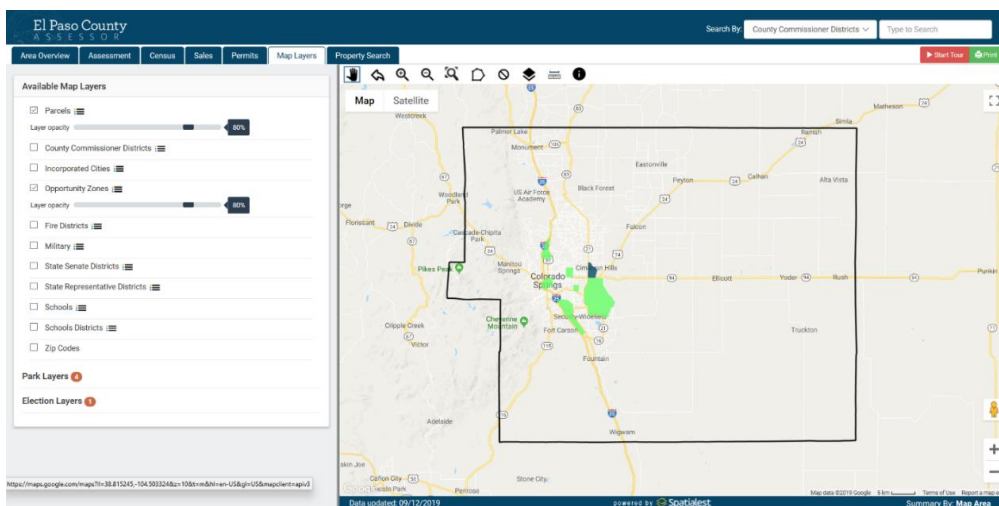
Investors, businesses, developers, foundations, and citizens seeking information about the types of parcels that exist within the Opportunity Zones in El Paso County, Colorado can now access this information through the El Paso County Assessor’s “My Community” website.

This website offers property search capabilities that provide information on appraised values, census data, sales summaries, permits, property records, taxing entities, and additional details of interest for property owners and property seekers alike.

Being able to access this data gives our region a greater ability to plan and promote projects within our region’s Opportunity Zones.

This feature can be accessed by visiting the El Paso County Assessor’s “My Community” website at: <http://community.spatiallest.com/co/elpaso>

The Opportunity Zones layer option can be found in the “Map Layers” tab and specific parcel information within the highlighted zones can be sought out by clicking the information icon  at the top of the map and using the hand symbol  to choose the parcel of interest.



El Paso County is excited about the federal Opportunity Zone incentive offered through the Tax Cuts and Jobs Act of 2017 and the potential for greater investment in our communities.

WE VALUE EL PASO COUNTY AND ITS RESIDENTS!

1675 West Garden of the Gods Road, Suite 2300

Colorado Springs, CO 80907

Phone: (719) 520-6600 Fax: (719) 520-6635

Internet: assessor.elpasoco.com E-mail: ASRWEB@elpasoco.com

Twitter: @EPC_Assessor